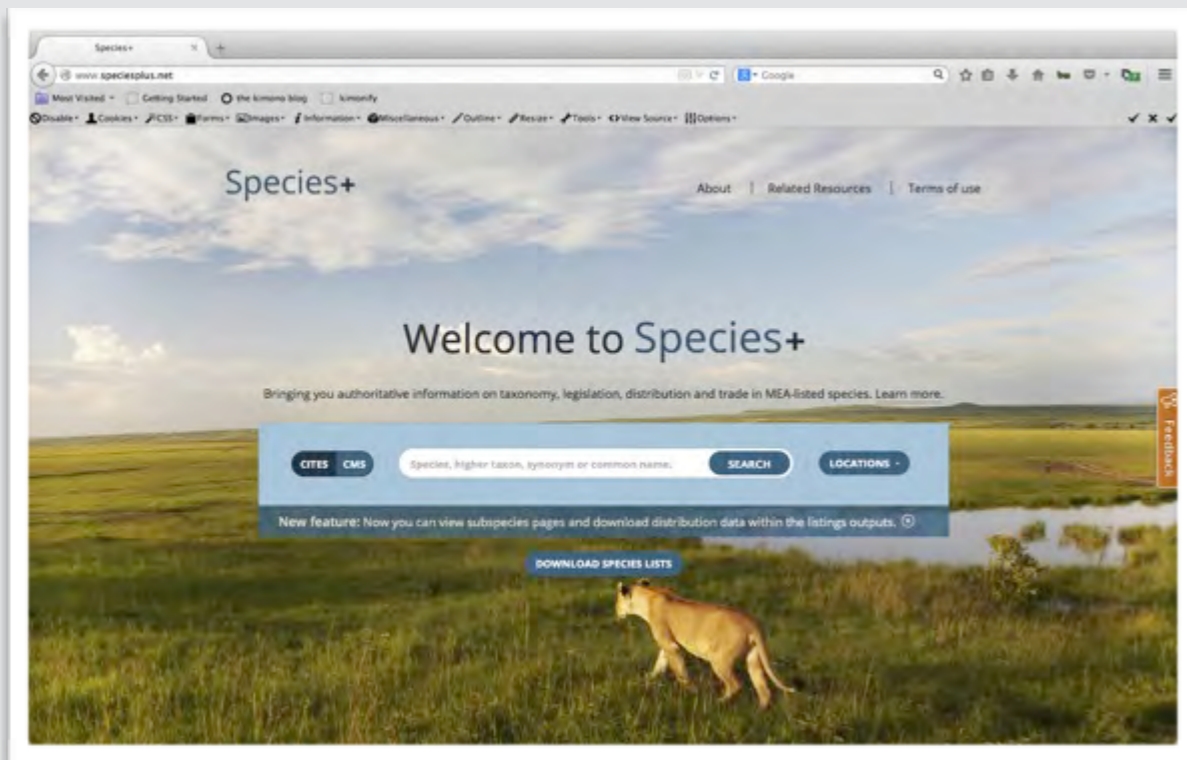


Putting relevant data in the hands of those who need it

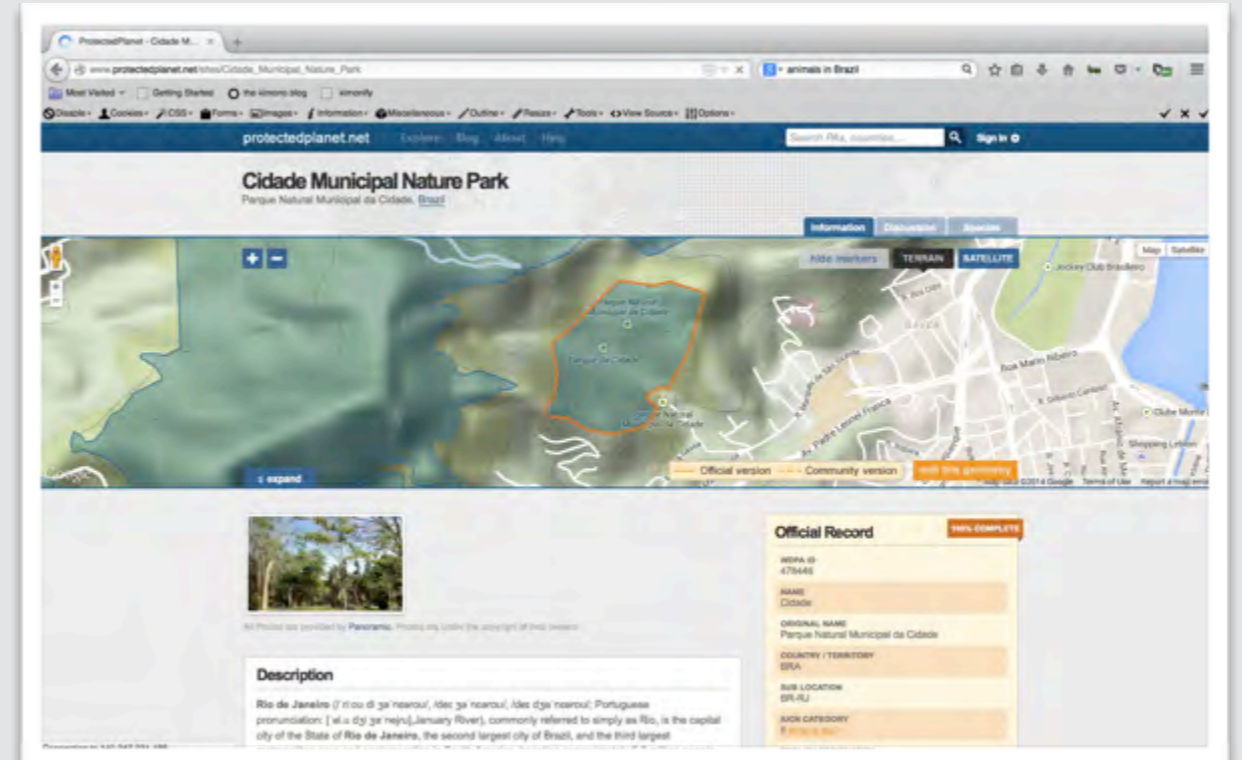
Examples and opportunities of tools to provide near
real-time data to decision makers

Tim Wilkinson
UNEP-WCMC

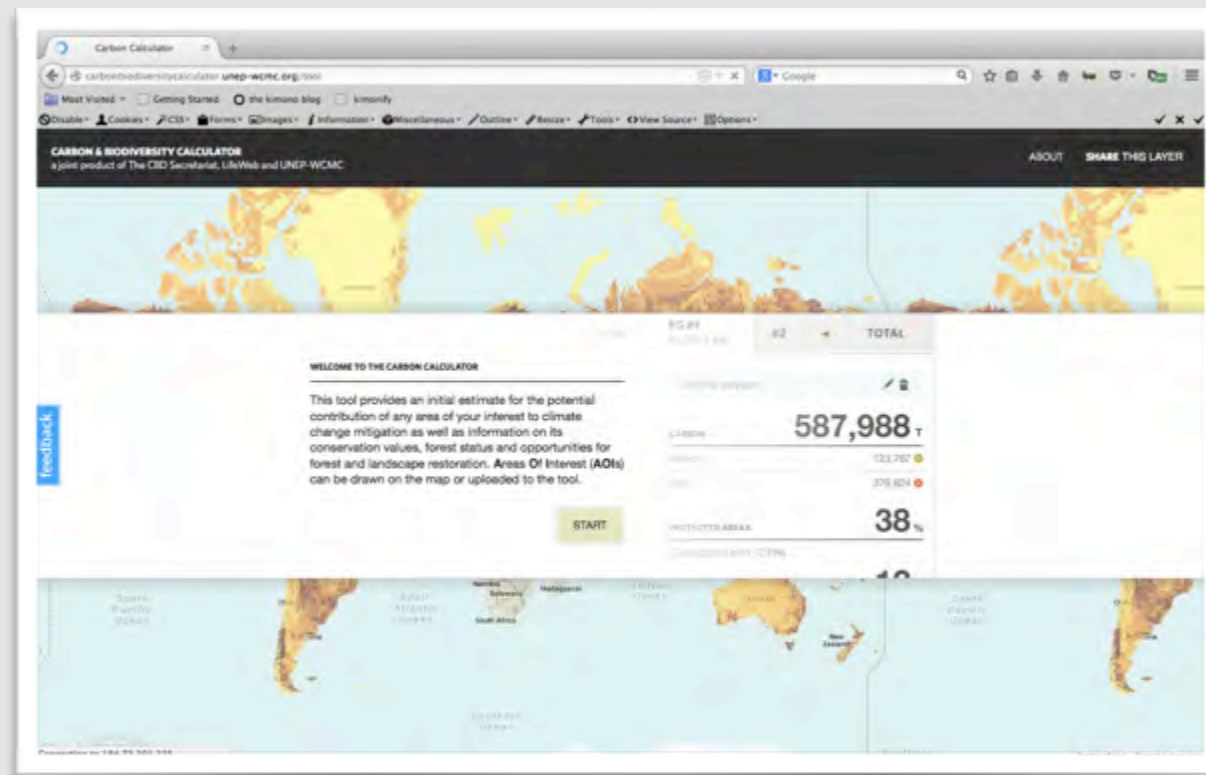
tim.wilkinson@unep-wcmc.org



<http://http://www.speciesplus.net/>



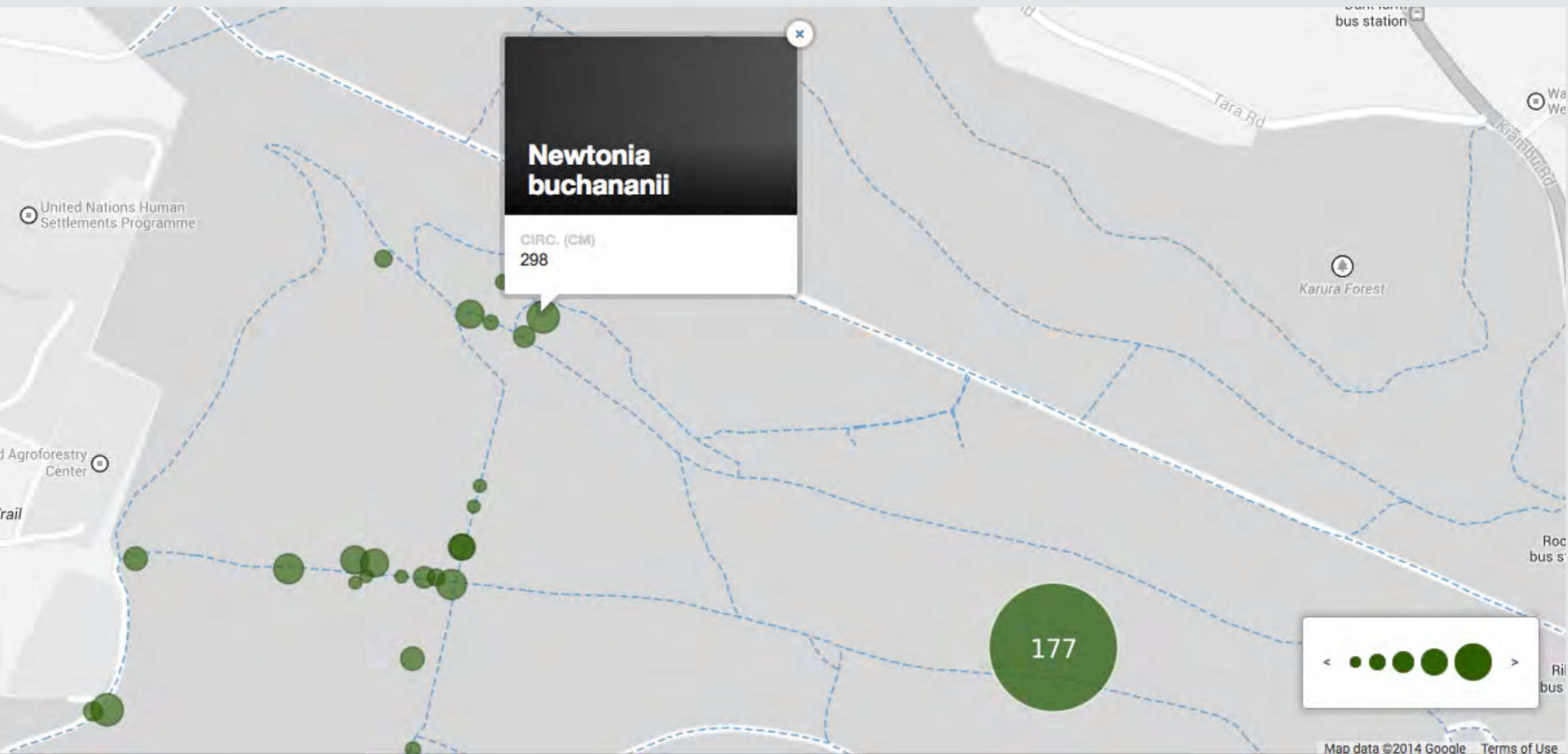
<http://http://www.protectedplanet.net/>



<http://carbonbiodiversitycalculator.unep-wcmc.org/>








<http://wcmc.io/mapping-trees-unesp>

Field Sites

Area list updated

 Sync

**Tuesday 16 Jan 2012 -
Sites 8 & 9**

 START TRIP

Data downloaded at: 2013/2/20

**Wednesday 17 Jan
2013 sites 6-7**

 START TRIP

Data downloaded at: 2013/1/25

**Thursday 18 Jan 2013
- sites 14-17**

 DOWNLOAD

Habitat data not yet downloaded

**Around Al Mirfa -
small east**

 DOWNLOAD


Habitat data not yet downloaded

**Jan23_mission:
Sabkha**

 DOWNLOAD

Habitat data not yet downloaded

**Saturday 26 Jan 2013
- northern sites**

 DOWNLOAD

Habitat data not yet downloaded



BlueCarbon

bluecarbon.unep-wcmc.org/en/layout

AGEDI.ae

HELP ABOUT عربي/عربية

THE ABU DHABI BLUE CARBON DEMONSTRATION PROJECT

Blue Carbon Mapping Tool

AREA # 1

Delete this area

Draw Another Polygon

TOTAL CARBON STOCK ?

11937.12 T

AREA ?

4.57 km²

EQUIVALENT PER CAPITA CO₂ EMISSIONS ?

2099.15 years

POLYGONS IN THIS AREA ?

ECOSYSTEM	AREA ha	AREA % of Tot.	C-STOCK T
Saltmarshes	1.51	0.03	109
Seagrass	229.14	0.15	11829

Developed for the Abu Dhabi Blue Carbon Demonstration Project

Powered by Leaflet — Bing, © 2014 Microsoft Corporation, Earthstar Geographics SIO, © 2014 DigitalGlobe, © 2014 GeoEye

The Abu Dhabi Blue Carbon Mapping Toolkit was developed by

AGEDI
 وكالة أبوظبي للبيئة
 Environment Agency - Abu Dhabi

GRID
 ARENDAL
 A Core Collaboration with UNEP

UNEP WCMC

SIGN IN CONTACT

<http://bluecarbon.unep-wcmc.org>

Global Monitoring & Decision Making

